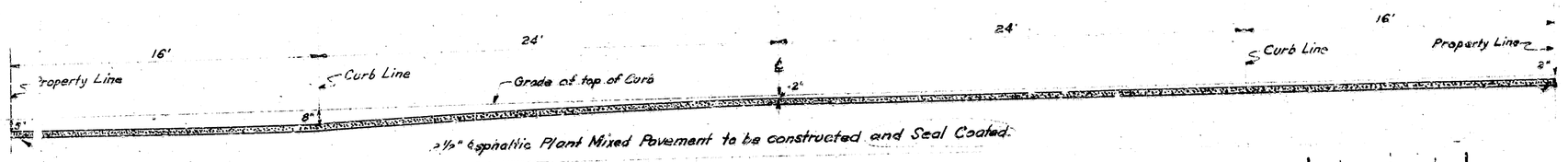

SECTION D-D

Scale Horizontal 1" = 4'
Vertical 1" = 3'

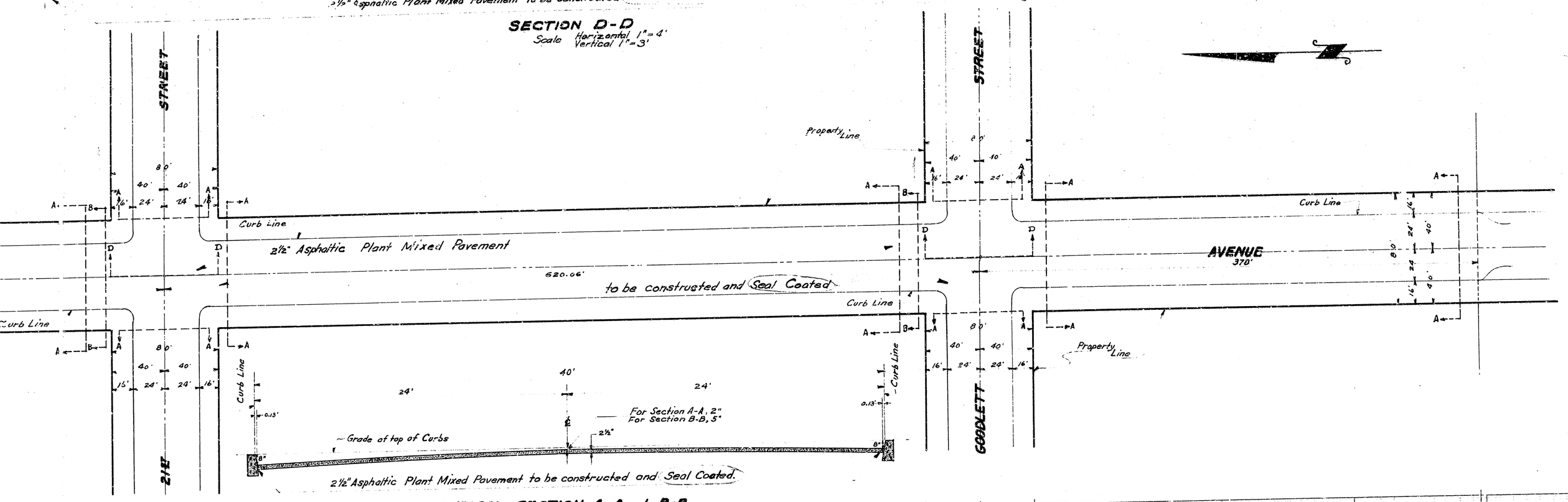

TYPICAL SECTION A-A and B-B

Scale Horizontal 1" = 4'
Vertical 1" = 3'

SHEET No 1
PLAN No 1758
FOR THE IMPROVEMENT OF

PICO AVENUE

from 378 ft. South of the ℄ of Goodlett St.
North from ℄ of Goodlett St. to Highland Ave.

CITY OF SAN BERNARDINO
CALIFORNIA

JAN. 1948

R.D. FORSYTHE
Acting City Engineer.

PLAN ADOPTED_____

LEGEND

"or in. means inch or inches.
"or ft. means foot or feet.
No. means number.
El. means Elevation.
℄ means Center Line.
St. means Street.
2½" Asphaltic Plant Mixed Pavement constructed and Seal Coated shown on plan thus, _____, in Section thus, _____

PROFILE

Scale Horizontal 1" = 40'
Vertical 1" = 4'

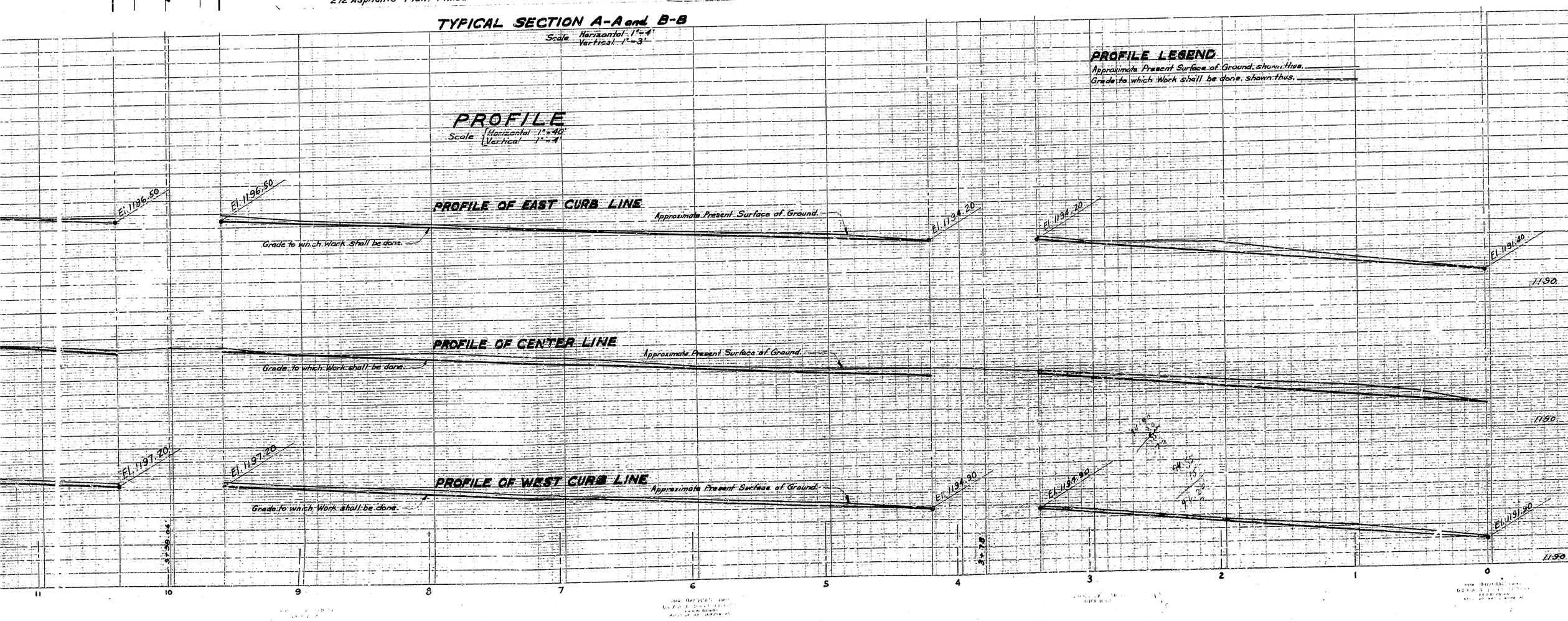

PROFILE LEGEND

Approximate Present Surface of Ground, shown thus. _____
Grade to which Work shall be done, shown thus. _____

TITLE TO STREETS

EUCLID AVENUE dedicated by map of Highland Mt Vernon Sub Tract No. 1732, Recorded in Book 25 of maps, of page 42, records of San Bernardino County, California.
EUCLID AVENUE changed to PICO AVENUE by Resolution No. 1763 of the City of San Bernardino.
Adopted Mar. 3, 1930.

GRADE ORDINANCE

Grade of PICO AVENUE established by Ordinance No. 1148 of the City of San Bernardino.
Adopted. Jan. 5, 1922.

DATUM

All elevations shown in Red ink are in feet and are above a plane which is 1045.28 feet below the City Bench Mark as established by Ordinance 383 of the City of San Bernardino, California.

PICO AVE. GRADE & PROFILE PLAN 1758